



p-ISSN:2086-2636

e-ISSN:2356-4644

The JOURNAL OF ISLAMIC ARCHITECTURE (JIA) is an open access journal that publishes peer-reviewed articles on Islamic architecture. The articles that can be published in this journal is about architecture from the Islamic value perspective. It can discuss the architecture design, mosque architecture, landscape architecture, urban design and planning, historical and theoretical aspect of architecture, building science, and environmental architecture that are suitable with the Islamic value. Furthermore, papers that explore other disciplinary around architecture, such as art, history, archaeology, and culture are also welcome. This journal not only talks about Islamic architecture in past years (history/vernacular/traditional architecture) but also in recent years (contemporary architecture). It can also speak about architecture in historic Islamic World (middle east and parts of Africa and Asia), as well as the more recent geographies of Islam in its global dimensions.

JIA is published by the Architecture Department, Faculty of Science and Technology, Universitas Islam Negeri (UIN) Maulana Malik Ibrahim Malang, Indonesia. JIA is published twice a year in June and December since June 2010.

JIA is accepted to be indexed in **SCOPUS** per October 2020 and **accredited by National Journal Accreditation (ARJUNA) Managed by Ministry of Research, Technology, and Higher Education, Republic Indonesia with First Grade (SINTA 1) since the year 2020**. This journal is also distributed by **EBSCO PUBLISHING** started from Volume 4 Number 3 the Year 2017 to present.

## Editorial Team

### Editor in Chief

**Agung Sedayu**, Scopus ID: 57207275113, Department of Architecture, Universitas Islam Negeri Maulana Malik Ibrahim Malang, Indonesia

### Co-Editor in Chief

**Ernaning Setiyowati**, Scopus ID: 57188978063, Department of Architecture Universitas Islam Negeri Maulana Malik Ibrahim Malang, Indonesia

### Managing Editor

**Harida Samudro**, Scopus ID: 42062288400, Department of Architecture, Universitas Islam Negeri Maulana Malik Ibrahim Malang, Indonesia

### International Editorial Board

**Assoc. Prof. LAR. Dr Nor Atiah Ismail**, Scopus ID: 56799948400, Universiti Putra Malaysia, Malaysia

**Prof. Dr. Nangkula utaberta**, Scopus ID: 36769577900, Professor of Architecture, School of Architecture and Built Environment, Faculty of Engineering, Technology and Built Environment, UCSI University, Malaysia, Malaysia

**Asst. Prof. Dr. Eng. Omar Khasro Akram, UrbPD**, SCOPUS ID: 57204195218, Reserchologist Advisor, Faculty of Engineering, Institute Polytechnic of Beja, Portugal, Portugal

**Zulkeplee Othman**, Scopus ID: 56441148100, Visiting Fellow, Institute for Future Environments, School of Design, Queensland University of Technology, Brisbane, Australia

**Hocine Bougdah**, Scopus ID: 15128455400, Birmingham City University, School of Architecture and Design, United Kingdom

**Ahmadreza Shirvani Dastgerdi**, Scopus ID: 57211874408, Department of Architecture, University of Florence, Italy  
**Dhini Dewiyanti**, Scopus ID: 57189501612, Architecture Department, Universitas Komputer Indonesia, Bandung, Indonesia

**Mohammad Arif Kamal**, Scopus ID 56921383300, Dept. of Architecture, Aligarh Muslim University, India

**Mohammad Tajuddin Mohd Rasdi**, Scopus ID: 56641832600, Faculty of Engineering Technology and Built Environment UCSI University, Cheras Malaysia, Malaysia

**Alaa Mandour**, Scopus ID: 36932863000, Department of Architecture, Helwan University, Cairo, Egypt

**Mustafa Ben-Hamouche**, Scopus ID: 26435144000, University of Blida, Algeria

**Antariksa Antariksa**, Scopus ID: 57190014045, Department of Architecture, Faculty of Engineering, Brawijaya University, Indonesia

**Spahic Omer**, Scopus ID: 56522658300, Associate Professor Kulliyyah of Architecture and Environmental Design International Islamic University Malaysia, Malaysia

**Ahad Nejad Ebrahimi**, Scopus ID: 55909844500, Tabriz Islamic Art University, Iran, Islamic Republic of

**Abdurrahman Mohamed**, Department of Architecture Faculty of Fine Arts and Architecture Antalya Bilim University, Turkey

**Naima Benkari**, Scopus ID: 57194768452, Department of Civil and Architecture Engineering, Sultan Qaboos University, Oman

**Prof. Jihad Awad**, Scopus ID: 57188978057, Architecture Department at Ajman University, UAE, United Arab Emirates

### Associate Editors

**Tarranita Kusumadewi**, UIN Malang, Indonesia

**Achmad Gat Gautama**, Indonesia

**Aisyah Aisyah**, Universitas Islam Negeri Maulana Malik Ibrahim Malang, Indonesia

**Anita Andriya Ningsih**, Universitas Islam Negeri Maulana Malik Ibrahim Malang, Indonesia

**Sukmayati Rahmah**, Architecture Department, Universitas Islam Negeri Maulana Malik Ibrahim Malang, Indonesia

**Ana Ziyadatul Husna**, Scopus ID: 57208113100, Universitas Islam Negeri Maulana Malik Ibrahim Malang, Indonesia

**Muhammad Imam Faqihuddin**, Architecture Department, Universitas Islam Negeri Maulana Malik Ibrahim, Indonesia

**Azmal Sabil**, Scopus ID: 48261479500, Universiti Tun Hussein Onn Malaysia, Malaysia

## TABLE OF CONTENTS

### Articles

- An Appraisal of Indoor Thermal Comfort in a Naturally Ventilated Modified Old Mosque in Banda Aceh, Indonesia** PDF  
364-370  
Author(s): Rini Try Novita, Laina Hilma Sari, Ardian Ariatsyah  
DOI: [10.18860/jia.v7i3.17131](https://doi.org/10.18860/jia.v7i3.17131) | Statistics: **333** view, **246** download
- The Sense of Unity in the Jameh Mosque of Varamin: A Geometric Analysis** PDF  
371-377  
Author(s): Majid Ahsani, Sumarni Binti Ismail, Siyamak Nayyeri Fallah, Ali al-Ameen  
DOI: [10.18860/jia.v7i3.20945](https://doi.org/10.18860/jia.v7i3.20945) | Statistics: **151** view, **143** download
- Clothes as a Spatial Border: Considering Privacy Boundaries in Indonesian Muslim Dwelling** PDF  
378-390  
Author(s): Samsu Hendra Siwi  
DOI: [10.18860/jia.v7i3.19757](https://doi.org/10.18860/jia.v7i3.19757) | Statistics: **92** view, **99** download
- New Mosques Architectural Platform: Digitalised Inventory and Analysis for Mosques Referencing** PDF  
391-398  
Author(s): Imadeddine Khoukhi, Dalila Senhadji, Merwan Zine Elabidine Hellal  
DOI: [10.18860/jia.v7i3.21060](https://doi.org/10.18860/jia.v7i3.21060) | Statistics: **119** view, **129** download
- Adaptation Strategy for Home-Based Batik Enterprise Space in Arab Village Sugihwaras Pekalongan** PDF  
399-407  
Author(s): Mohammad Sahid Indraswara, Atiek Suprapti, Agung Budi Sardjono, Suci Senjana, Septana Bagus Pribadi  
DOI: [10.18860/jia.v7i3.17613](https://doi.org/10.18860/jia.v7i3.17613) | Statistics: **133** view, **115** download
- Islamic Perception of Shopping Mall Through the Dimension of Facility Management** PDF  
408-415  
Author(s): Yang Haziqah Musa, Adibah Yusuf, Nangkula Utaberta, Ismar M. S. Usman, Mahendra Wardhana  
DOI: [10.18860/jia.v7i3.19960](https://doi.org/10.18860/jia.v7i3.19960) | Statistics: **173** view, **149** download
- The Dynamics of Interpersonal Space in Congregational Prayers in Salman Mosque Bandung During Covid Pandemic** PDF  
416-426  
Author(s): Aldyfra Luhulima Lukman, Indri Astrina Wirakusumah, Sahid Sahid, Edward Vinsensius Gunawan  
DOI: [10.18860/jia.v7i3.18103](https://doi.org/10.18860/jia.v7i3.18103) | Statistics: **126** view, **103** download
- Studying the Human Scale and Proportionality of Great Mosque in Jawa Timur, Indonesia** PDF  
427-436  
Author(s): Hammam Rofiqi Agustapraja, Izudinshah Bin Abd Wahab  
DOI: [10.18860/jia.v7i3.17382](https://doi.org/10.18860/jia.v7i3.17382) | Statistics: **117** view, **113** download
- Applying the Psychological of Space in Islamic Boarding School (Case Study: Pesantren Al Mahshyar Nurul Iman)** PDF  
437-444  
Author(s): Reza Amalia Fitriani, Djoko Murdowo, Widyanesti Liritantri  
DOI: [10.18860/jia.v7i3.17436](https://doi.org/10.18860/jia.v7i3.17436) | Statistics: **202** view, **154** download
- Are Persons Who Use Wheelchairs Able to Access Existing Mosques?** PDF  
445-453  
Author(s): Hibatullah Stetieh  
DOI: [10.18860/jia.v7i3.18132](https://doi.org/10.18860/jia.v7i3.18132) | Statistics: **108** view, **99** download
- The Collaboration Between Space Form and Islamic Cultural Rituals on the Cultural Landscape Pattern of Cirebon City** PDF  
454-463  
Author(s): Dini Rosmalia, Dhini Dewiyanti  
DOI: [10.18860/jia.v7i3.17764](https://doi.org/10.18860/jia.v7i3.17764) | Statistics: **127** view, **140** download
- Exploring the Architecture and Its Influence of Badshahi Mosque Lahore (Bmlh): A Unesco Tentative Heritage Site** PDF  
464-475  
Author(s): Saddam Hussain, Fu Juan  
DOI: [10.18860/jia.v7i3.20999](https://doi.org/10.18860/jia.v7i3.20999) | Statistics: **216** view, **102** download
- Traces of Islamic Architecture in the Design of the 'Gedung Sate' in Bandung** PDF  
476-485  
Author(s): Rahadhian Prajudi Herwindo  
DOI: [10.18860/jia.v7i3.16932](https://doi.org/10.18860/jia.v7i3.16932) | Statistics: **95** view, **132** download
- The Islamic Architectural Monuments in Kosovo During XVI – XVIII Centuries** PDF  
486-492  
Author(s): Fidan Zeneli  
DOI: [10.18860/jia.v7i3.20784](https://doi.org/10.18860/jia.v7i3.20784) | Statistics: **116** view, **112** download
- Patterns of Sacred Spaces in the Settlement with Religious Plurality: Balun Village, Lamongan** PDF  
493-500  
Author(s): Agus Subaqin, Antariksa Antariksa, Lisa Dwi Wulandari, Herry Santoso  
DOI: [10.18860/jia.v7i3.20020](https://doi.org/10.18860/jia.v7i3.20020) | Statistics: **108** view, **104** download
- Plant Elements Reinforcing the Sense of Place Identity of The Muslim Malay Royal Town** PDF  
501-510  
Author(s): Intan Khasumarlina Mohd Khalid, Nor Atiah Ismail, Osman Mohd Tahir, Noor Hayati Ismail  
DOI: [10.18860/jia.v7i3.14079](https://doi.org/10.18860/jia.v7i3.14079) | Statistics: **85** view, **111** download
- Notes on Assessment of Cultural Significance of the 18th-Century Old Mosque: A Case Study of the Al-Anwar Angke Mosque Jakarta** PDF  
511-517

Author(s): Atie Ernawati Aziz, Widjaja Martokusumo, Indah Widyastuti, Arif Sarwo Wibowo  
DOI: [10.18860/jia.v7i3.16931](https://doi.org/10.18860/jia.v7i3.16931) | Statistics: **149** view, **109** download

[Reflections of the Ottoman Period of Westernization in Religious Architecture: Facade Arrangement of the Balyan Mosques](#)

PDF  
518-528

Author(s): Alev Erarslan

DOI: [10.18860/jia.v7i3.20630](https://doi.org/10.18860/jia.v7i3.20630) | Statistics: **99** view, **74** download

[Exploring Islamic Vision on the Environmental Architecture of Traditional Javanese Landscape: Study of Thematic Tafseer Perspective](#)

PDF  
529-540

Author(s): Lukman Fajariyah, Abd Halim, Nur Rohman, Mokhamad Zainal Anwar, Abraham Zakky Zulhazmi

DOI: [10.18860/jia.v7i3.17755](https://doi.org/10.18860/jia.v7i3.17755) | Statistics: **286** view, **126** download

[The Idea of Building A House of Maqashid Sharia Perspective](#)

PDF  
541-548

Author(s): Jefry Tarantang, Ahmadi Hasan, Ibnu Elmi A. S. Pelu, Ahmad Dakhoir  
DOI: [10.18860/jia.v7i3.19496](https://doi.org/10.18860/jia.v7i3.19496) | Statistics: **376** view, **197** download



## THE COLLABORATION BETWEEN SPACE FORM AND ISLAMIC CULTURAL RITUALS ON THE CULTURAL LANDSCAPE PATTERN OF CIREBON CITY

| Received: September, 9th 2022 | Accepted: March, 30th 2023 | Available online: June, 20th 2023 |  
| DOI: <http://dx.doi.org/10.18860/jia.v7i3.17764> |

### Dini Rosmalia

Department of Architecture, Faculty of Engineering, University of Pancasila, Jakarta, Indonesia  
[dinirosmalia@univpancasila.ac.id](mailto:dinirosmalia@univpancasila.ac.id)

### Dhini Dewiyanti\*

Department of Architecture, Faculty of Technique and Computer Science, Universitas Komputer Indonesia, Bandung, Indonesia

### \*Corresponding author:

[dhini.dewiyanti@email.unikom.ac.id](mailto:dhini.dewiyanti@email.unikom.ac.id)

### ABSTRACT

There is a collaboration between spatial forms and Islamic (Javanese) cultural rituals in Cirebon city, which has the potential to shape the uniqueness of the cultural landscape. The research object is the Kanoman Sultanate which conducts the annual ritual, '*M(a)juludan*' tradition. The aim is to describe the collaboration between the physical forms of the Keraton Kanoman and the *M(a)juludan* Tradition, which is the Islamic or Javanese culture. This involved using the qualitative description method through cultural participation for a period of 8 years. The results showed the existence of an imaginary space formation strung together by the presence of residents from 31 villages as followers (*wargi*) of the Keraton Kanoman. Moreover, the spatial form of the ritual route was discovered to have been formed for several generations. The people strongly believe that the presence and involvement of these routes can bring them virtue, blessings, prosperity, as well as protection from misfortune. This research argues that the imaginary space forms were created by these cultural events.

**KEYWORDS:** Description; Collaboration; Cultural Landscape Patterns; Keraton Kanoman; *M(a)juludan* Tradition

### INTRODUCTION

Cirebon City has several unique cultural features that must always be preserved, and its specificities make it an interesting area to study compared to other regions with similar attributes, such as Yogyakarta, Batu, Bogor, and even Bali. It is important to note that the city was developed by Sunan Gunung Jati, one of the leaders and spreaders of the Islamic religion in Indonesia and the Sultan of Cirebon. The cultural uniqueness observed to have become a tradition for generations, and one of the attractions with the potential to provide high value for this city was developed by this sultan and included several diverse cultures, including the Chinese, Arab, and locals. The city also has many physical buildings with high historical value and unique natural physical features such as contours, seas, rivers, and mountains on the border. These strong potentials show that it is an example of a city with a unique cultural landscape formed through human intervention to reflect their adaptation to nature and culture [1]–[4].

Cultural landscapes are evidence of human civilization in the world and, therefore, should always be preserved for future generations [3], [5], [6]. The elements can either be physical or non-physical (imaginary) space [7], such that the physical aspects are visual while the imaginary aspects are only felt based on people's experiences within a certain period.

Moreover, these imaginary aspects are usually

considered ordinary physical objects by the general public, but the *keraton* residents believe they are a very sacred thing and needs to be respected. This simply means imaginary space is associated with the transformation of cultural activity at a certain point in time containing a philosophical meaning, occurring repeatedly [8]–[11], and deepened by a certain community.

One of the unique, authentic, and historic cultural landscapes in Indonesia is the Kanoman Sultanate in Cirebon, West Java. It originated from the Cirebon kingdom in the 17<sup>th</sup> century as one of the other sultanates (Kasepuhan, Kacirebonan, Kaprobanan). Physically, the Kanoman Sultanate is the least well-maintained, but the followers or residents of the Keraton Kanoman are highly loyal and willing to participate voluntarily in the activities. The Keraton Kanoman also has the largest number of mass followers, with the community observed to spread over an area of approximately 5 km from Cirebon City. Since then, it has become one of the customary leaders of the Cirebon cultural tradition, with several rituals held almost throughout the year using a special lunar calendar called *Aboge (Alif Rebo Wage)*, which is the Javanese Islamic calendar. Cirebon is one of the cities visited by Sunan Gunung Jati to spread Islam, and this is the reason there is a blend of Islamic and Javanese cultures in the city due to its strong local culture [12]. Both are observed to be working together and in harmony.

An example of the biggest annual traditions of the Kanoman Sultanate is the '*M(a)uludan*' (*Mawlid* festival) which is normally conducted at the Keraton (Palace) Kanoman. The event is a celebration of the Birthday of the Prophet Muhammad SAW which and usually held for more than one month, from the 1<sup>st</sup> of Sapar to the 15<sup>th</sup> of Mulud every year (Sapar and Mulud months are the names of the months in the Javanese calendar). The peak of the event is the '*panjang jimat*' ceremony on the 12th of Mulud normally initiated with the ringing of the Gajah Mungkur's bell at the front gate of the Keraton nine times to mark the opening. This ceremony provides understanding to the younger generation to respect the Prophet Muhammad, and this is usually conducted with a symbolic procession describing the process of the Prophet Muhammad from the womb until birth.

The procession and ritual activities of Javanese Islam are very attractive to the people of Cirebon, including tourists from different regions. Cirebon is one of the religious tourist destinations for some Muslims in Indonesia that visit the mosques in this city [13]. The lively event is usually attended by Sultan Kanoman as the holder of the activity. Moreover, the relatives of the sultanate, all students of the Keraton, and villagers from different villages in Cirebon and surrounding areas are also involved in the ceremony because (1) it is a symbol of the existence of a Muslim society [14] and (2) there is a hope of getting blessings and being protected from calamities [15]. The belief in the meaning of this blessing elaborates the ritual and makes it important for the people of Cirebon and its surroundings, especially the students of the Kanoman Sultanate.

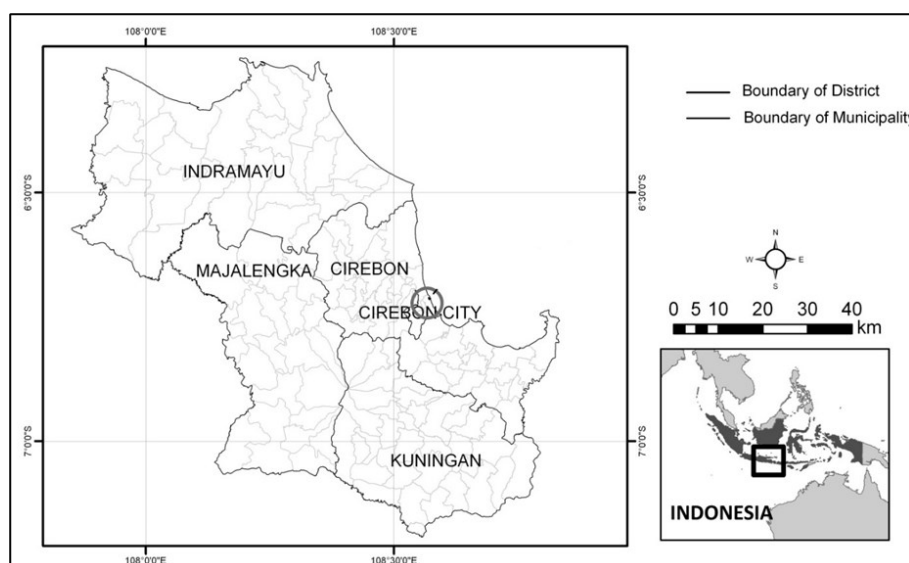
Several studies have examined the Kanoman sultanate, such as the observation of the *Rajaban* tradition during *Isra Miraj* [16] and well bathing in Keraton Kanoman by Farah (2018)[17]. Suharsono (2016) also analyzed the attractiveness of the Keraton [18], while several others focused on different aspects,

such as the physical architecture and ornamental style. However, most are based on the cultural aspects, but the authors of this study have mostly focused on the cultural landscape [19], [20]. Therefore, emphasis is placed on Keraton Kanoman, which is associated with Islamic (Javanese) cultural ritual activities as one of the strengths of the cultural landscape in Cirebon created through strong collaboration between the physical existence and human activities.

This indicates that this research aims to describe the collaboration between Keraton Kanoman as the physical forms and the *M(a)uludanas*, the ritual activity of Islamic (Javanese) culture. This is necessary to understand the Kanoman Sultanate as part of the unique Cirebon Cultural Landscape as well as to contribute to the spatial arrangement of landscape features reflecting the relationship between sociocultural layers and the typo-morphological structure of the sultanate.

## METHODS

This study was conducted through observations and interviews during the annual Tradition of *M(a)uludan* at the Keraton Kanoman in Cirebon City from 2012 to 2020. The author participated in the research by repeatedly observing the *M(a)uludan* ritual activities of the Keraton Kanoman followers each year to check the consistency. The process was usually for a period of two (2) weeks each year, starting from the preparations to the day of the event, with the researcher participating and engaged in activities within the community. The location of the Keraton Kanoman and the origin areas of its followers known as *wargi* (followers of the Keraton Kanoman), including those in Cirebon City as well as Cirebon, Indramayu, Kuningan, and Majalengka regencies, are presented in the following Figure 1.



**Figure 1. The Location of Keraton Kanoman.**  
Source: Coordination Agency National Survey and Mapping - Bakosurtanal (1994).

The entire *M(a)uludan* ritual performed by Keraton Kanoman *wargi* was observed, starting from the journey from their villages to the location to prepare for the ritual. The travel route was mapped in addition to the records of how the community settled during the long procession of the ritual, prepared for the activity and mingled with other guests. Moreover, a structured interview was conducted with key informants, while unstructured ones were applied to the general public during the preparation and procession. It is pertinent to note that the interview was spontaneous because of the mingling atmosphere. Furthermore, two assistants were responsible for the documentation and mapping, which was necessary since the venue was crowded.

The key informants interviewed include 1) Prime Minister (*Pangeran Patih*) Kanoman, 2) The sister of Sultan Kanoman (*Ratu Raja Arimbi*), 3) Minister of Customs and Traditions (*Pangeran Komisi*), 4) Figures of Traditional Actors, and 5) The general public participating in the ritual.

The data collected were analyzed descriptively [7], and the elements were explored to determine the level of knowledge of the Keraton students concerning the meaning of the Islamic (Javanese) ritual activities. Moreover, qualitative analysis was conducted and transformed into a spatial analysis to show the origin of the students and the distance travelled from their village to the Keraton. This was followed by the depiction of the village distribution and their route to the Keraton in the form of a map to determine the spatial shape of the cultural landscape. This was achieved using three criteria which include the (1) determination of the center for the ritual activities, (2) distribution of the village residents of *wargi* Keraton, and (3) route to the ritual center.

## RESULTS AND DISCUSSION

### CIREBON CITY: BETWEEN ISLAM AND LOCAL CULTURE

Several ritual traditions practiced in Cirebon have become part of people's lives. It was observed that Islam had been mixed with local traditions for a very long time and has formed cultural acculturation [21][22]. The largest and most unique example is *M(a)uludan*, a thanksgiving (*tasyukur*) ceremony to commemorate the birth of the Prophet Muhammad. This Islamic (Javanese) cultural ritual, adapted from a pre-existing Hindu-Buddhist culture, has been held since the 17<sup>th</sup> century and expresses Muslim identity [14]. Its implementation is strongly influenced by Islamic philosophy but still colored by elements of Hindu-Buddhist culture which are still part of people's daily lives [14], [23]. This acculturation is the uniqueness of applying Islam by the people of Cirebon City.

### TANGIBLE AND INTANGIBLE ELEMENTS OF KERATON KANOMAN LANDSCAPE CULTURE

The *M(a)uludan* ritual consists of several activities conducted within the Keraton Kanoman complex. The ritual is usually in three (3) stages: preparation, ceremony, and closing celebration. The preparation starts from 1<sup>st</sup> Sapar to 7<sup>th</sup> Mulud followed by the ceremony, which is held twice, on the 8<sup>th</sup> (*pelal alit*) and 12<sup>th</sup> of Mulud (*panjang jimat*). It is important to note that all the ritual activities are usually within and around the Keraton. Some are conducted inside the Keraton. According to O'Donnell (2008), the manifestation of the 'spirit of place' in the cultural landscape is formed through the intangible and tangible elements due to

Table 1. Event Schedule for *M(a)uludan* Ritual Tradition of Keraton Kanoman  
Source: Observation & Interview (2013)

Date	Events	Location/place
Sapar 1 <sup>st</sup>	Refine/purify the Soul ( <i>Ngalus</i> )	
Sapar 15 <sup>th</sup>	Start to prepare the ceremony equipment ( <i>boreh, ukup, candle</i> )	Bangsals Ukiran
Sapar 25 <sup>th</sup>	<ul style="list-style-type: none"> <li>Clean up the complex of Keraton (<i>Memayu</i>)</li> <li>Keraton open house –meet with Sultan &amp; his family (<i>caos &amp; matur bakti</i>)</li> </ul>	<ul style="list-style-type: none"> <li>All areas of Keraton</li> <li>Prabayaksa</li> </ul>
Mulud 7 <sup>th</sup>	<ul style="list-style-type: none"> <li>Clean up the sacred music instruments (<i>gong &amp; gamelan sekati</i>)</li> <li>Prepare food for <i>pelal alit</i> ceremony (<i>sesaji nasi /rice jimat</i>)</li> <li>Prepare flowers &amp; fruits for <i>pelal alit</i> ceremony (<i>nyisir &amp; sesaji buah</i>)</li> </ul>	<ul style="list-style-type: none"> <li>Musala/prayer room (<i>Langgar</i>)</li> <li>Bangsals Ukiran</li> <li>Musala/prayer room (<i>langgar</i>)</li> <li>Bangsals Ukiran, Kaputren, Jinem, Musala/prayer room (<i>langgar</i>)</li> </ul>
Mulud 8 <sup>th</sup>	<ul style="list-style-type: none"> <li>Procession for <i>Pelal alit</i> ceremony (<i>panjang jimat</i> general repetition)</li> <li>The sacred music instrument starts to play (<i>awit muni gong sekati</i>)</li> </ul>	<ul style="list-style-type: none"> <li>Sacred Kitchen (<i>pawon lebet/gede</i>)</li> <li>Bangsals sekaten</li> </ul>
Mulud 10 <sup>th</sup>	<ul style="list-style-type: none"> <li>Clean &amp; prepare the equipment for the ceremony (<i>nyiram pacara &amp; mungkus salawat</i>)</li> <li>Hamstrung the buffalo (<i>nyembelih mahesa</i>)</li> </ul>	<ul style="list-style-type: none"> <li>Bangsals Ukiran Pedaleman/kedaton</li> <li>Musala/prayer room (<i>langgar</i>) (<i>langgar</i>), Yard (<i>alun-alun</i>)</li> </ul>
Mulud 11 <sup>th</sup>	<ul style="list-style-type: none"> <li>Clean up the sacred plates (<i>nyiram panjang</i>)</li> <li>Prepare food for <i>panjang jimat</i> (<i>sesaji nasi jimat</i>)</li> <li>Prepare flowers &amp; fruits for <i>saji pelal ageng</i> (<i>nyisir &amp; saji buah</i>)</li> </ul>	<ul style="list-style-type: none"> <li>Bangsals Ukiran</li> <li>Dapur Mulud, Garden Pulantara, Musala/prayer room (<i>langgar</i>), Bangsals Ukiran, Kaputren</li> </ul>

Date	Events	Location/place
Mulud 12 <sup>th</sup>	<ul style="list-style-type: none"> <li>• Procession for Panjang jimat ceremony</li> <li>• Closing Ceremony (buang takir)</li> </ul>	<ul style="list-style-type: none"> <li>• Jinem, Musala/prayer room (langgar), Kanoman Mosque</li> <li>• Bangsal Paseban</li> </ul>
Mulud 15 <sup>th</sup>	Thanksgiving (tumpengan)	<ul style="list-style-type: none"> <li>• 21 sacred places of Keraton Kanoman (pasarean &amp; petilasan)</li> </ul>

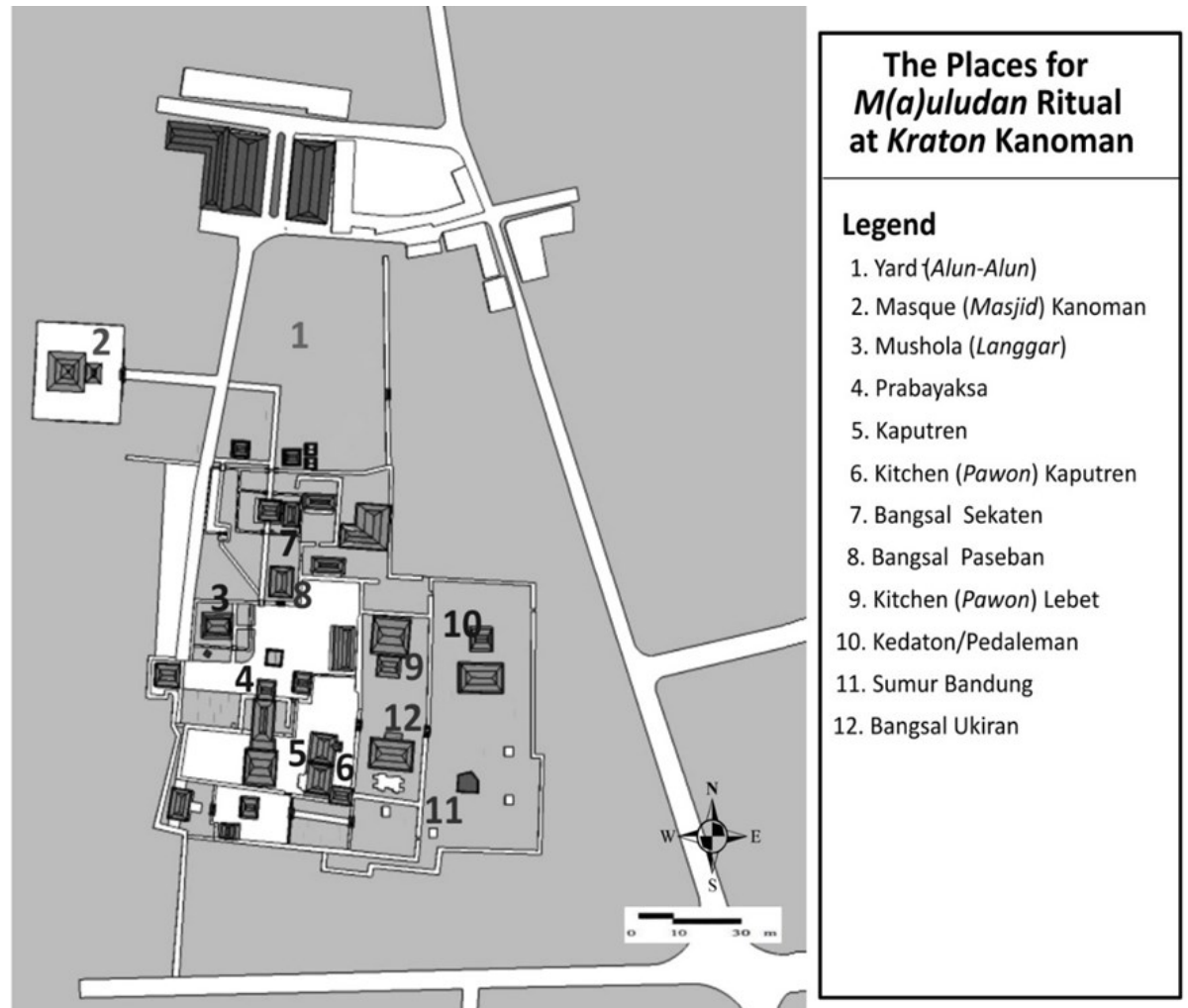


Figure 2. *M(a)uludan* Ritual Tradition Places at Keraton Kanoman

Source: Redrawn after Oktikasari (2008), Observation & Interview (2013, 2014, 2015, 2016)

According to O'Donnell (2008), the manifestation of the 'spirit of place' in the cultural landscape is formed through the intangible and tangible elements due to the intervention of humans in nature with heritage value as indicated in Table 2 [7]. This means every activity performed in the *M(a)uludan* ritual is a manifestation of an intangible element, while the location is the tangible element. These elements

spiritually form a space identified as the 'spirit of place' containing inherited values. It was discovered from the observations and interviews conducted that all the elements of the *M(a)uludan* ritual reinforce each other with the tangible ones generally serving as the platforms for the intangible ones.



Table 2. The Tangible and Intangible Heritage Elements [7]

Tangible Elements	Intangible Elements
<ul style="list-style-type: none"> <li>Natural Systems</li> <li>Land Uses, Patterns, and Clusters</li> <li>Spatial Organization</li> <li>Visual Relationships</li> <li>Topography and Surface Drainage</li> <li>Vegetation</li> <li>Circulation Systems</li> <li>Water Features including both Natural and Constructed</li> <li>Non-Habitable Landscape Structures and Buildings</li> <li>Spatial Character, Form, and Scale of Habitable Structures</li> <li>Vocabulary of Site Furnishings and Objects</li> </ul>	<ul style="list-style-type: none"> <li>Festivals</li> <li>Traditional music, dance, and performance</li> <li>Pilgrimage</li> <li>Worship</li> <li>Ritual</li> <li>Commemoration of past events</li> <li>Traditional practices</li> <li>Gathering place for native plants</li> <li>Gathering place for craft materials</li> <li>Iconic shared community place for memorial and present use</li> </ul>

The Keraton, as a tangible element, functions as the place to perform the *M(a)uludan* ritual activity which is the intangible element. Moreover, the spirit of place is formed from meanings and messages conveyed through the rituals such as the traditional *sekaten* music which is a form of joy, offerings as

gratitude, as well *aspel alit* and *panjang jimat* as a celebration of the birthday of the Prophet Muhammad. The relationship between the tangible and intangible elements used in forming the meaning is presented in the following Table 3.

Table 3. Type of Intangible and Tangible Elements Associated with the *M(a)uludan* Ritual

No.	Activity as an Intangible Element	Type of Intangible Element	Location as a Tangible Element	Type of Tangible Element
1.	Refine/purify the Soul ( <i>ngalus</i> )	<ul style="list-style-type: none"> <li>Worship</li> </ul>		
2.	Make <i>boreh</i> , <i>ukup</i> , candle	<ul style="list-style-type: none"> <li>Traditional practices</li> </ul>	<i>Bangsals ukiran</i>	<ul style="list-style-type: none"> <li>Building</li> </ul>
3.	Clean up the Keraton complex ( <i>memayu</i> )	<ul style="list-style-type: none"> <li>Iconic shared community place for memorial and present use</li> </ul>	All areas of Keraton	<ul style="list-style-type: none"> <li>Spatial organization</li> <li>Circulation Systems</li> </ul>
4.	Keraton open house –meet with Sultan & his family ( <i>caos &amp; matur bakti</i> )	<ul style="list-style-type: none"> <li>Ritual</li> </ul>	<i>Prabayaksa</i>	<ul style="list-style-type: none"> <li>Building</li> </ul>
5.	Clean up the sacred musical instrument ( <i>gong sekati</i> )	<ul style="list-style-type: none"> <li>Traditional practices</li> </ul>	<i>Langgar</i>	<ul style="list-style-type: none"> <li>Building</li> <li>Water feature</li> </ul>
6.	The sacred music instrument starts to play ( <i>awit muni gong sekati</i> )	<ul style="list-style-type: none"> <li>Traditional music</li> </ul>	<i>Bangsals sekaten</i>	<ul style="list-style-type: none"> <li>Building</li> </ul>
7.	Prepare food for <i>pelal alit</i> (prepare the holy rice/ <i>nasi jimat</i> )	<ul style="list-style-type: none"> <li>Traditional practices</li> </ul>	Sacred kitchen ( <i>pawon lebet/gede</i> ), <i>sumur bandung</i> Musala/prayer room ( <i>langgar</i> ) ( <i>langgar</i> ), <i>bangsals ukiran</i>	<ul style="list-style-type: none"> <li>Building</li> <li>Water feature</li> </ul>
8.	Prepare flowers & fruits for offering ( <i>sesaji</i> ) of <i>pelal alit</i> ( <i>nyisir</i> & offering/ <i>sesaji</i> fruit/ <i>buah</i> )	<ul style="list-style-type: none"> <li>Traditional practices</li> </ul>	<i>Bangsals ukiran</i> , <i>Kaputren</i> , <i>jinem</i> ,	<ul style="list-style-type: none"> <li>Building</li> </ul>
9.	Procession for <i>pelal alit</i> ceremony	<ul style="list-style-type: none"> <li>Festivals</li> <li>Commemoration of past events</li> </ul>	Musala/prayer room ( <i>langgar</i> ) ( <i>langgar</i> )	<ul style="list-style-type: none"> <li>Building</li> <li>Circulation systems</li> </ul>
10.	Clean & prepare the equipment for the ceremony ( <i>nyiram pacara &amp; mungkus salawat</i> )	<ul style="list-style-type: none"> <li>Traditional practices</li> </ul>	<i>Bangsals ukiran &amp; pedaleman/ kedaton</i>	<ul style="list-style-type: none"> <li>Building</li> </ul>
11.	Hamstring the buffalo ( <i>nyembelih mahesa</i> )	<ul style="list-style-type: none"> <li>Traditional practices</li> <li>Ritual</li> </ul>	Musala/prayer room ( <i>langgar</i> ) ( <i>langgar</i> ), <i>alun-alun</i>	<ul style="list-style-type: none"> <li>Building</li> <li>Yard (open space)</li> <li>Circulation Systems</li> </ul>
12.	Clean up the sacred plates ( <i>nyiram panjang</i> )	<ul style="list-style-type: none"> <li>Traditional practices</li> </ul>	<i>Bangsals ukiran</i> , <i>Pulantara garden</i>	<ul style="list-style-type: none"> <li>Building</li> </ul>

No.	Activity as an Intangible Element	Type of Intangible Element	Location as a Tangible Element	Type of Tangible Element
13.	Prepare food for <i>panjang jimat</i> ceremony (offering holy rice/ <i>sesaji nasi jimat</i> )	<ul style="list-style-type: none"> <li>Traditional practices</li> <li>Ritual</li> </ul>	Sacred kitchen ( <i>pawon lebet/gede</i> ), <i>sumur bandung</i> Musala/prayer room ( <i>langgar</i> ) ( <i>langgar</i> ) <i>Bangsai Ukiran, Kaputren, Jinem, Musala/prayer room</i> ( <i>langgar</i> ) ( <i>langgar</i> ), <i>Kanoman mosque</i>	<ul style="list-style-type: none"> <li>Building</li> <li>Water feature</li> <li>Circulation Systems</li> </ul>
14.	Prepare flowers & fruit <i>sesaji</i> for <i>panjang jimat</i> ( <i>nyisir &amp; saji buah</i> )	<ul style="list-style-type: none"> <li>Traditional practices</li> </ul>		<ul style="list-style-type: none"> <li>Building</li> </ul>
15.	Procession for <i>Panjang jimat</i> ceremony	<ul style="list-style-type: none"> <li>Festivals</li> <li>Commemoration of past events</li> </ul>		<ul style="list-style-type: none"> <li>Building</li> <li>Circulation systems</li> </ul>
16.	Closing ceremony ( <i>buang takir</i> )	<ul style="list-style-type: none"> <li>Ritual</li> </ul>	<i>Bangsai paseban</i>	<ul style="list-style-type: none"> <li>Building</li> </ul>
17.	Thanksgiving ( <i>tumpengan</i> )	<ul style="list-style-type: none"> <li>Traditional practices ritual</li> </ul>	21 sacred places of <i>Keraton Kanoman</i> in Cirebon City & Regency ( <i>pasarean &amp; petilasan</i> )	<ul style="list-style-type: none"> <li>Circulation systems</li> </ul>

Table 3 shows that both tangible and intangible elements in *M(a)uludan* have inherited values formed from the meanings contained in the 'spirit of place'. Even though the ritual is generally to commemorate the Birthday of the Prophet Muhammad SAW, every activity, equipment, and ceremonial offering has its meaning believed by the *Keraton Kanoman* students.

**THE SPIRIT OF KERATON KANOMAN AS A COMMUNITY AND ACTIVITY PERFORMER**

The three aspects of all the *M(a)uludan* ritual activities that comprehensively describe the meaning of the spirit of the place include the *memayu*, *pelal alit*, and *panjang jimat*. The strong meaning of 'spirit of place' was constructed by the *Keraton* students doubling as villagers as well as the volunteers supporting the event. One of the traditional activities involving most of these students is *memayu* which is focused on cleaning every area in the *Keraton* complex in the framework of the *pelal alit* ceremony and the *panjang jimat*. It was also discovered from the interviews conducted from 2013 to 2016 that more than 500 participants came from 28 villages in the city and its surroundings. Each group of villagers was responsible for cleaning up one of the areas within the *Keraton*. The *memayu* region has been under the responsibility of the sultanate's disciples since the time of their ancestors. Figure 3 shows the sequence of locations for the *memayu* activities which usually start in the *Lumpang Alu* area and end in *Pulantara*.

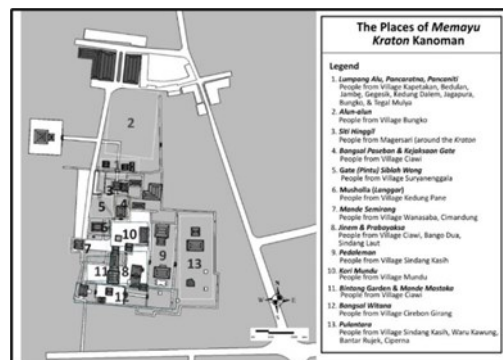


Figure 3. *Memayu* Location and Person in Charge  
Source: Redrawn after Oktikasari (2008), Observation (Sapar 25<sup>th</sup> 1434 H/ Januari 9<sup>th</sup> 2013)

Another important activity involving several students is the *pelal alit* ceremony and the *panjang jimat*. *Pelal alit* is the training for the *panjang jimat* ceremony which is normally held on the 8<sup>th</sup> of Mulud while *panjang jimat* is the culmination of the *M(a) uludan* ritual on the 12th of Mulud. Both ceremonies can be understood as allegorical parades that dramatize the birth of the Prophet Muhammad [14], [15]. According to Rochim (2012), *panjang jimat* was formed from two words: *panjang* and *jimat*. *Panjang* infers continuous while *jimat* is from a Javanese acronym, *siji kang dirumat*, translated as 'which is

preserved'. Therefore, *panjang jimat* implies "a message to Muslims to always maintain and hold fast to the two sentences of the creed". In another sense, *panjang jimat* as an activity indicates a long parade because several Keraton followers, more than 500, usually parade through the route from *Lawang* (gate) *Abang*, to *langgar*, via *Lawang* (gate) *Mundu*. After taking *nasi jimat* at *Langgar*, the parade continued to the *Kanoman Mosque*, passing several gates which were only opened during the ceremony. Figure 4 shows the routes for the *panjang jimat* and *pelal alit*.

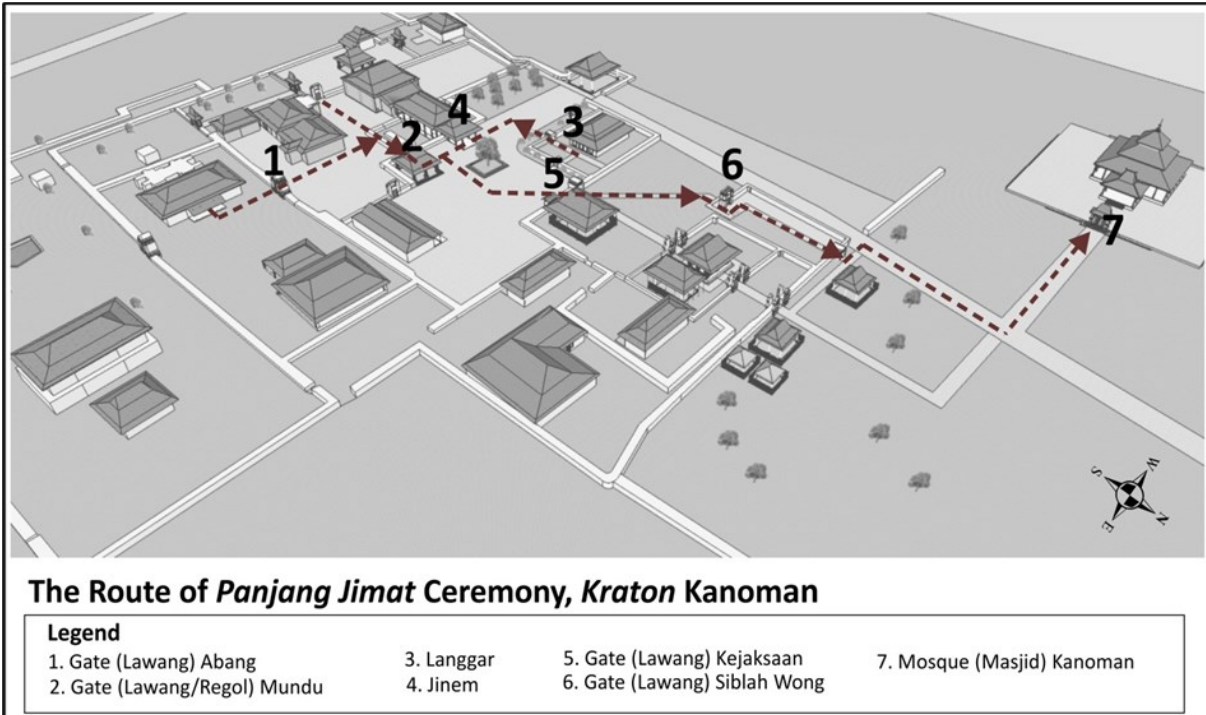


Figure 4. The Routes for the Panjang Jimat Ceremony (top), Women parade in Panjang Jimat (bottom left), and Men parade in Panjang Jimat (bottom right).

Source: Redrawn after Oktikasari (2008); Observasi (25 Sapar 1434 H/9 Januari 2013); <http://heavenawaits.files.wordpress.com/2008/11/allah-final.jpg>.

The event, which has a long duration (40 days), involves more than 1000 villagers from Cirebon and surrounding areas participating from the preparation to the actual ceremony. The people are usually present to prepare offerings, equipment, and places, as well as being involved in the parade as guards and bearers of offerings and ritual equipment. This participation is mostly motivated by their beliefs which are passed down from their ancestors and focused on obtaining pleasure from God and being protected from misfortune.

The spirit of the *M(a)uludan* ritual place is not only shaped by the important meaning contained in these rituals but also by the community's belief that their presence and involvement in the ritual will bring blessings to them and their families. Moreover, Keraton Kanoman with all its settings as a place of ritual is believed to be a source of blessings. The sustenance of these beliefs indicate the maintenance of heritage values.

#### SPATIAL DIMENSIONS OF KANOMAN SULTANATE CULTURE BASED ON THE M(A)ULUDAN TRADITION

*M(a)uludan* is the largest traditional ritual event featuring cultural performances from the Kanoman Sultanate. It has been practiced for hundreds of years since the 17th century. As previously mentioned, most of the ritual activities are centered within the Keraton Kanoman complex, which illustrates it as the center of nagari (state) power and the main ritual space. Similarly, Wiryomartono (1995) stated that apart from being a center of power, a place of work, and a residence for the Sultan, Keraton is also a center for the development of Nagari culture [24].

Keraton is physically the center of the sultanate/Nagari (state) but the territory has no physical and administrative boundaries. According to Wiryomartono (1995), the Nagari area is characterized by customs which are currently being respected and binding [24]. This means the area is spiritually under the territory of the sultanate/Nagari as long as the customs and traditions of the sultanate are still believed and held by the people. In the case of the Kanoman Sultanate, the territory is spatially observed when the *M(a)uludan* ritual Tradition is being performed. At the time, people from several villages in Cirebon Regency and its surroundings attended and are involved in the traditional event. It is also important to note that the position of the village and the route taken by the students to Keraton indicate the territory of the sultanate/Nagari.

The territory also indicates a spatial cultural landscape with villages and paths passed every year by the community to form a quasi-spatial corridor (space). The spirit believed by the disciples accidentally and unintentionally provided meaning to the place. It is important to note that the formation of a place in a cultural landscape is through the repetition of elements of space and time which are the basic dimensions unconsciously used in developing a spatial

corridor (space) [19], [25]. Furthermore, the cultural landscape is also a spatial experience as well as a product of social space and time formed simultaneously [19], [26].

#### IMAGINATIVE SPACE AS A FORM OF COLLABORATION

This corridor of space associated with the traveling route of the Keraton disciples can also be considered a mythical space, an imaginatively constructed fuzzy area [8], [27]. This simply means the spatial layout of the *M(a)uludan* ritual culture landscape in Keraton Kanoman has physical properties and imaginative characters. The villages scattered along the route corridor form the cultural landscape and indicate a blurred area consisting of Cirebon, Indramayu, Majalengka Regencies, and Cirebon City. The fuzzy area is also connected to the route which is the corridor space. This is presented in the cultural landscape layout of the Kanoman Sultanate formed by 31 student villages and their respective path to the Keraton as indicated in Figure 5.



Figure 5. Spatial Map of Keraton Kanoman Cultural Landscape  
Source: Analysis Result (2013)

The spatial form of the cultural landscape of the Kanoman Sultanate is characterized by travel activities, corridor paths, and sacred places such as villages, palaces, and landmarks. It is important to note that landmarks, as markers of sacred places, consist of several sites, including graves, *petilasan*, ponds, and wells spread over several villages. These historical sites generally contain mystical philosophies. A similar observation was reported by Singh (2011) while describing Buddhist holy places in India and their connecting routes [10].

In relation to tourism, cultural landscapes have great potential as tourist attraction sites, especially in the city center. A similar condition was observed with the *M(a)uludan* ritual at Keraton Kanoman because the space is located in the middle of Cirebon City and allows people to come easily during the ritual process.

In addition to the easy accessibility, the spirit contained in the ritual is also the biggest attraction for national and international visitors, indicating a tourism potential. The tourists visiting as spectators will also have some spiritual experiences. This is in line with the previous assertion that urban cultural landscapes can provide interesting, unique, and authentic experiences where tourists change from 'viewers' (spectators) to 'flaneurs' (visitors enjoying interesting experiences) [27]. The perception of the Keraton community from inside and outside Cirebon City increases the strength of the spatial layout for the Kanoman Sultanate cultural landscape. The designation of the area as a tourist attraction site can stimulate and grow other industries to support the city's tourism activities.

## CONCLUSION

This research shows the unique collaboration between physical form and ritual activities. The spatial arrangement of landscape features was discovered to reflect the relationship between sociocultural layers and typo-morphological structures as indicated in the Kanoman Sultanate case study. The ritual to commemorate the birthday of the Prophet Muhammad is usually conducted for 40 days with the *Panjang Jimat* ceremony as the culmination.

The number of participants determines the festivities while the area is based on the number of village community groups attending the event. Most of these people are Keraton students participating with the hope of getting a blessing which further leads to the formation of a 'spirit of place'. The process is believed to be able to ensure they and their families are blessed and protected from calamity.

Beliefs and hopes merge with the tangible and intangible elements to form the spirit of the place. All the intangible objects such as the *sekaten* gamelan music, *memayu* traditions, and *Panjang Jimat* ceremony combined with ritual locations inside and outside the Keraton such as the villages, roads, and pathways as real elements were used to form an imaginary space. This means all the elements in the cultural landscape combine to form an imaginary area known as the Kanoman Nagari Sultanate. Moreover, Nagari is a space of fear for the Kanoman people.

The process of making sacred imaginary space is simultaneously and continuously constructed using social space, such as ritual activities and time inadvertently planned. Moreover, this space can be called a fuzzy space with a dynamic shape depending on the actors, like the Keraton people. It is important to note the space formed through their spiritual journey is expected to remain as long as their faith does not diminish or change.

The *M(a)uludan* ritual tradition in Keraton Kanoman is one of the vital national assets to be preserved. The sustenance of this cultural landscape means maintaining the national heritage for the next generation. Therefore, it is important to ensure the

continuity of the Keraton Kanoman tradition, especially the *m(a)uludan* ritual, to maintain the ancestors' cultural heritage.

## REFERENCES

- [1] C. O. Sauer, "Sauer\_Morphologylandscape.Pdf," *Human Geography: An Essential Anthology*. 1996.
- [2] L. G. KAYA, "Cultural Landscape for Tourism," *J. Bartin Fac. For.*, vol. 4, no. 4, pp. 54–60, 2002, [Online]. Available: <http://dergipark.gov.tr/download/article-file/40137>.
- [3] P. Fowler and W. H. Centre, "World heritage cultural landscapes, 1992–2002: A review and prospect," *Cult. landscapes challenges Conserv.*, no. November, p. 16, 2002.
- [4] N. Akagawa and T. Siririsak, "Cultural landscapes in Asia and the Pacific: Implications of the world heritage convention," *Int. J. Herit. Stud.*, vol. 14, no. 2, pp. 176–191, 2008, doi: 10.1080/13527250701853408.
- [5] M. Stenseke, "Local participation in cultural landscape maintenance: Lessons from Sweden," *Land use policy*, vol. 26, no. 2, pp. 214–223, 2009, doi: 10.1016/j.landusepol.2008.01.005.
- [6] A. Santoro, M. Venturi, and M. Agnoletti, "Landscape perception and public participation for the conservation and valorization of cultural landscapes: The case of the Cinque Terre and Porto Venere UNESCO site," *Land*, vol. 10, no. 2, pp. 1–24, 2021, doi: 10.3390/land10020093.
- [7] P. M. O'Donnell and A. FASLA, "Urban Cultural Landscapes & the Spirit of Place," *e-Review Tour. Res.*, no. November 2006, p. 8, 2014, [Online]. Available: [http://www.academia.edu/5033361/Augmented\\_Reality\\_AR\\_in\\_Urban\\_Heritage\\_Tourism](http://www.academia.edu/5033361/Augmented_Reality_AR_in_Urban_Heritage_Tourism).
- [8] Y. F. Tuan, *Space and Place: The Perspective of Experience*.
- [9] A. Calcatinge, "2. From modernity to the concept of urban cultural landscape," vol. 3, no. 8, pp. 320–342, 2010.
- [10] R. P. B. Singh, "The Cultural Landscape of Buddhist Places of Pilgrimages in India," 2011.
- [11] E. MacDonald, *Exploring the Boundaries of Historic Landscape Preservation: An Introduction*. 2007.
- [12] A. Firmanto, "Historiografi Islam Cirebon (Kajian Manuskrip Sejarah Islam Cirebon)," *Lekt. Keagamaan*, vol. 13, no. 1, pp. 31–58, 2015.
- [13] D. Dewiyanti, D. Rosmalia, and S. Oktaviana, "Identifikasi Tujuan Wisata Religi Masjid-Masjid Cirebon," no. May, pp. b033–b038, 2017, doi: 10.32315/sem.1.b033.
- [14] A. G. Muhaimin, "The Islamic Traditions of Cirebon: Ibadat and Adat Among Javanese Muslims: Ibadat and Adat Among Javanese Muslims," *Islam. Tradit. Cirebon Ibadat Adat Among Javanese Muslims Ibadat Adat Among Javanese Muslims*, no. July, 2006, doi: 10.26530/

- oapen\_459298.
- [15] P. M. Rochim, "Tradisi Grebeg Sawal Keraton Kanoman," 2012.
- [16] N. Farah, "Nilai-Nilai Filosofis dalam Tradisi Rajaban di Kesultanan Kanoman Cirebon," *IBDA' J. Kaji. Islam dan Budaya*, vol. 16, no. 2, pp. 303–327, 2018, doi: 10.24090/ibda.v16i2.1346.
- [17] B. Waluya, A. Dahliyana, U. P. Indonesia, S. Pengantin, and B. W. Shower, "Tradisi mandi sumur penganten di Keraton kanoman cirebon," *Sos. Budaya*, vol. 17, no. 2, 2020, [Online]. Available: <http://ejournal.uin-suska.ac.id/index.php/SosialBudaya/article/view/8554>.
- [18] Suharsono and H. Prasadja, "Daya Tarik KeratonKasepuhan dan Kanoman Cirebon," *Pros. SNaPP Sos. Ekon. dan Hum.*, pp. 183–189, 2016.
- [19] D. Rosmalia, "Pengaruh Kebudayaan Keraton terhadap Pola Ruang Lanskap Budaya Cirebon," Institut Teknologi bandung, 2016.
- [20] D. Rosmalia and L. E. Prasetya, "Kosmologi Elemen Lanskap Budaya Cirebon," no. 1, pp. B073–B082, 2017, doi: 10.32315/sem.1.b073.
- [21] M. I. P. Koesoemadinata, "Wayang Kulit Cirebon: Warisan Diplomasi Seni Budaya Nusantara," *ITB J. Vis. Art Des.*, vol. 4, no. 2, pp. 142–154, 2013, doi: 10.5614/itbj.vad.2013.4.2.6.
- [22] L. Al-Amri, "Akulturasi Islam dalam Budaya Lokal," *KURIOSITAS*, vol. 11, no. 2, pp. 191–204, 2017.
- [23] I. Heriyanto, "Upacara panjang jimat: suatu kajian tentang kraton kasepuhan Cirebon masa kini," Program Studi Pascasarjana, Program Studi Antropologi, Universitas Indonesia, 2000.
- [24] B. P. Wiryomartono, *Seni bangunan dan seni binakota di Indonesia: kajian mengenai konsep, struktur, dan elemen fisik kota sejak peradaban Hindu-Buddha, Islam hingga sekarang*. Jakarta: Gramedia Pustaka Utama, 1995.
- [25] and G. C. Jain, Priya, "Reserving Cultural Landscape: A Cross-Cultural Analysis.," *Alliance Hist. Landsc. Preserv. no. Explor. Boundaries Hist. Landsc. Preserv.*, pp. 15–29, 2000.
- [26] H. Dolores, "The Power of Place: Urban Landscape as Public History." Hayden, Dolores. *The Power of Place: Urban Landscape as Public History*. Cambridge & London: The MIT Press, p. 316, 1995.
- [27] D. Rosmalia and L. E. Prasetya, "Development of cultural tourism area based on the spiritual space of Cirebon Keraton," *IOP Conf. Ser. Earth Environ. Sci.*, vol. 126, no. 1, pp. 0–10, 2018, doi: 10.1088/1755-1315/126/1/012076.