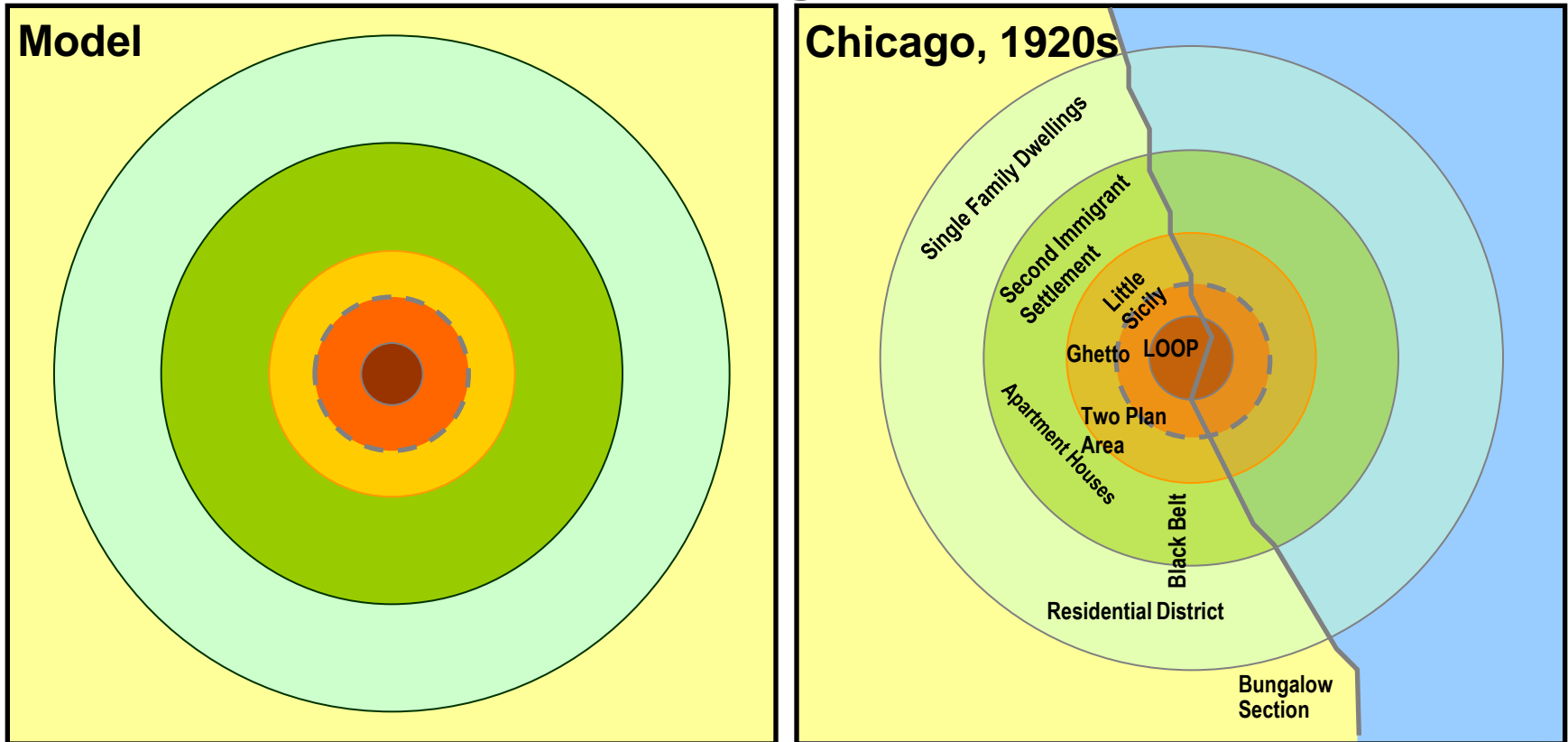


An aerial photograph showing a city and its surrounding landscape. The city is densely packed with buildings and roads, extending towards a large body of water in the distance. The foreground shows a mix of residential areas, green fields, and some industrial or commercial buildings. The sky is clear and blue. Overlaid on the center of the image is the text "Guna lahan perkotaan" in a large, bold, red font.

Guna lahan perkotaan

Teori jalur terpusat (jalur konsentrik) →

Burgess



I - Loop (downtown)

II - Factory zone

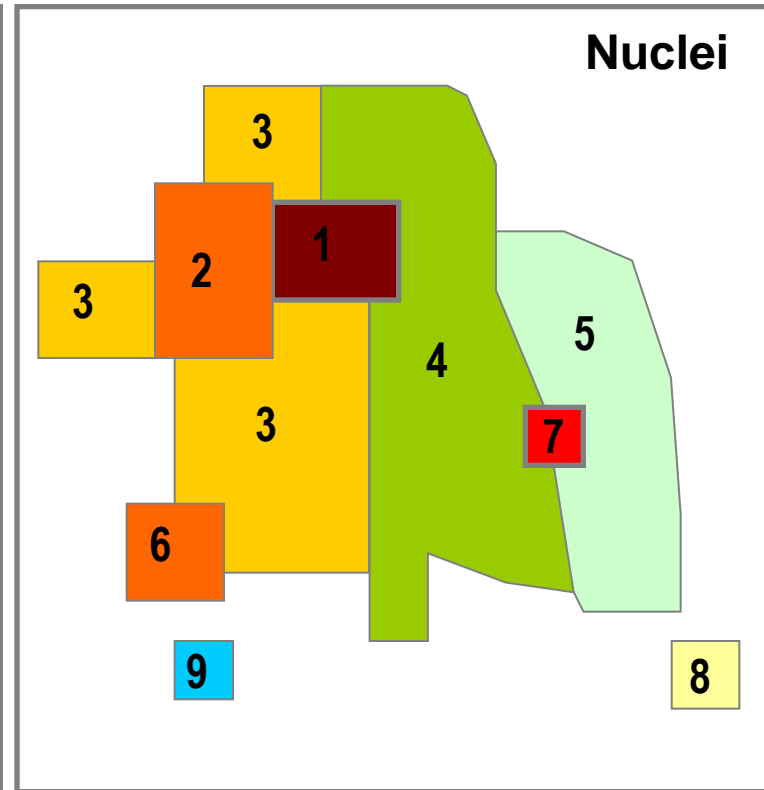
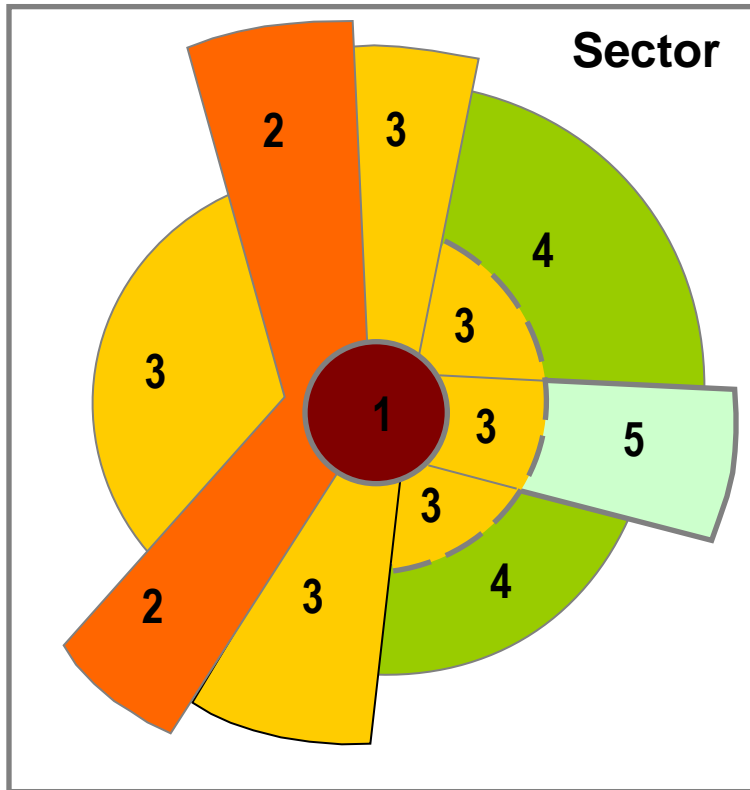
III - Zone of transition

IV - Working class zone

V - Residential zone

VI - Commuter zone

Teori Sektor (Hoyt) & Multiple Nuclei



- 1 CBD (central Business District)
- 2 Perdagangan dan industri ringan
- 3 Perumahan kelas menengah ke bawah
- 4 Perumahan menengah ke atas
- 5 Perumahan kelas atas

- 6 Industri berat
- 7 Sub business district
- 8 Perumahan suburban
- 9 Industri suburban



NEW YORK





Red light area Amsterdam



Red light distric Jakarta (Kali Jodo)

Kota Frankfurt

