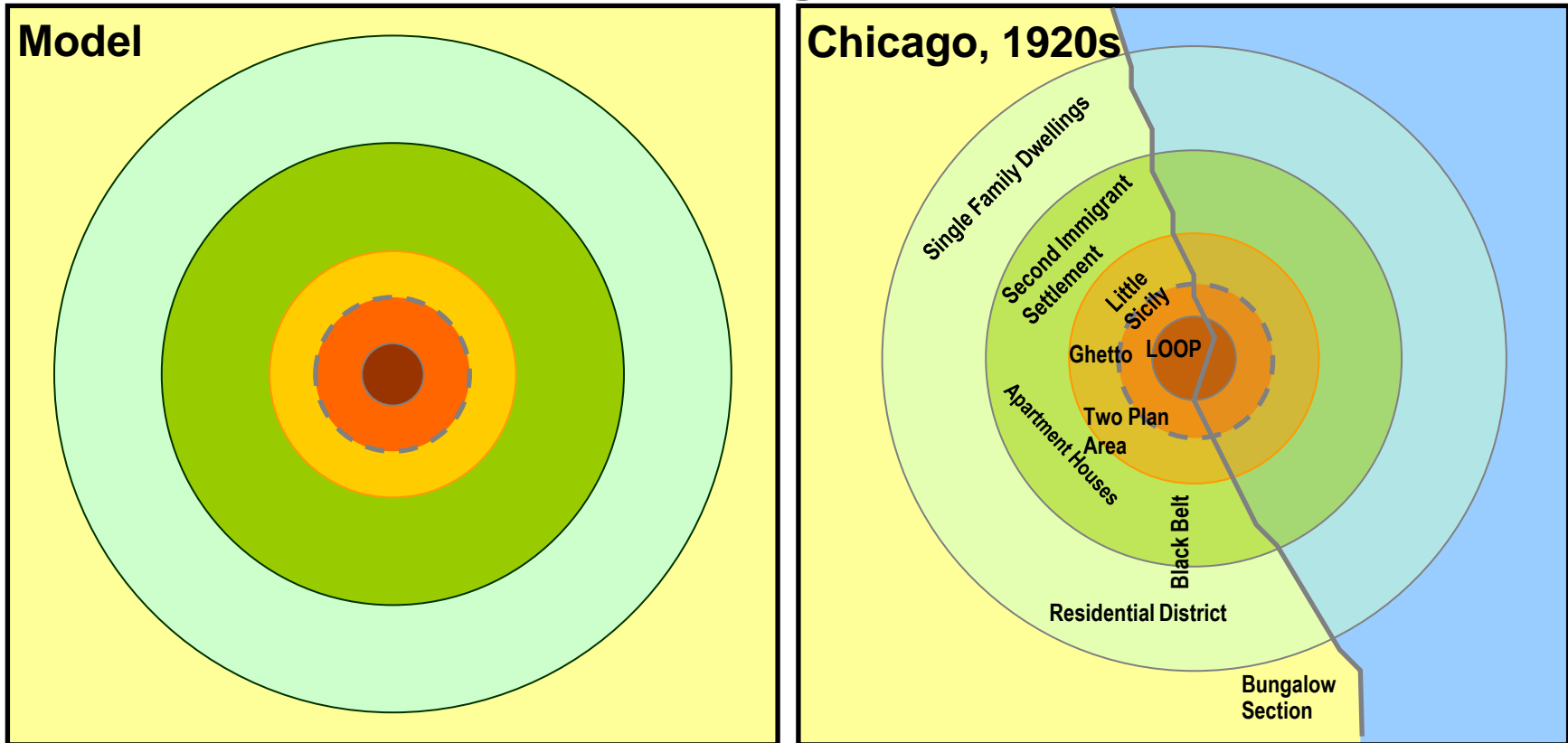


An aerial photograph showing a city and its surrounding landscape. The city is densely packed with buildings and roads, extending towards a large body of water in the distance. The foreground shows a mix of residential and commercial areas with scattered trees and open spaces. The sky is clear and blue.

Guna lahan perkotaan

Teori jalur terpusat (jalur konsentrik) →

Burgess



I - Loop (downtown)

II - Factory zone

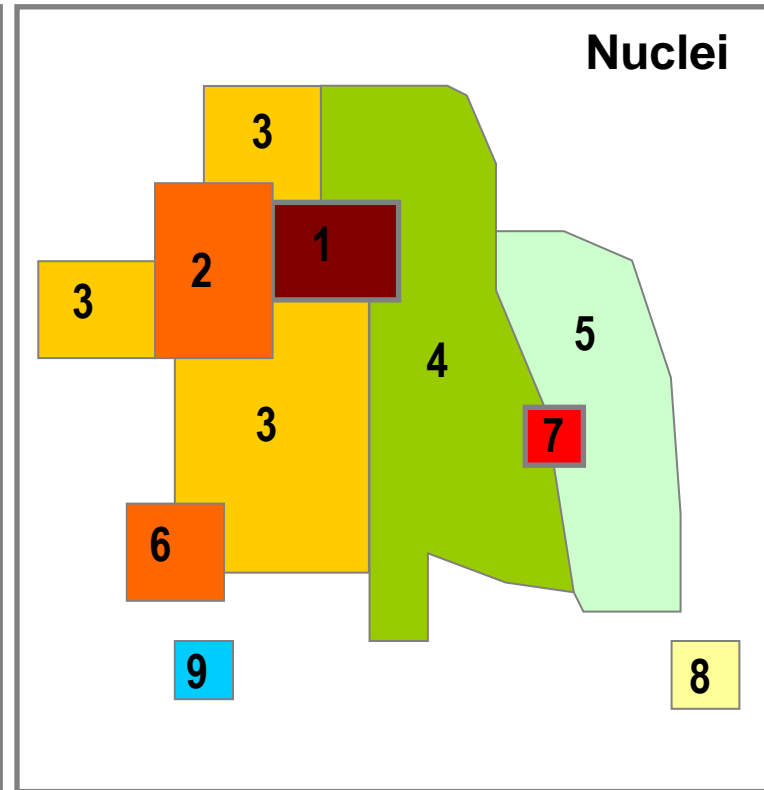
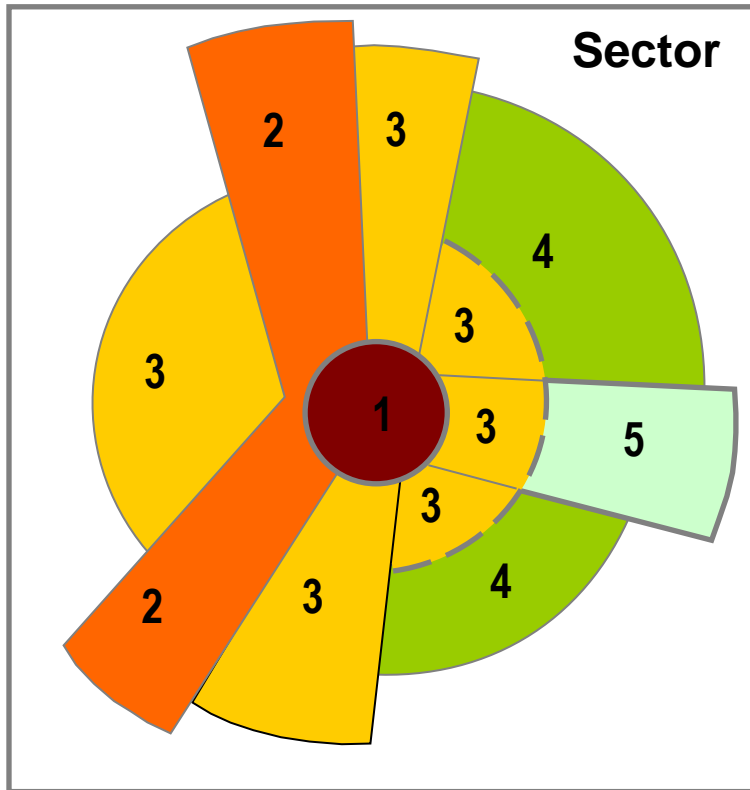
III - Zone of transition

IV - Working class zone

V - Residential zone

VI - Commuter zone

Teori Sektor (Hoyt) & Multiple Nuclei



- 1 CBD (central Business District)
- 2 Perdagangan dan industri ringan
- 3 Perumahan kelas menengah ke bawah
- 4 Perumahan menengah ke atas
- 5 Perumahan kelas atas

- 6 Industri berat
- 7 Sub business district
- 8 Perumahan suburban
- 9 Industri suburban



NEW YORK





frankfurt

